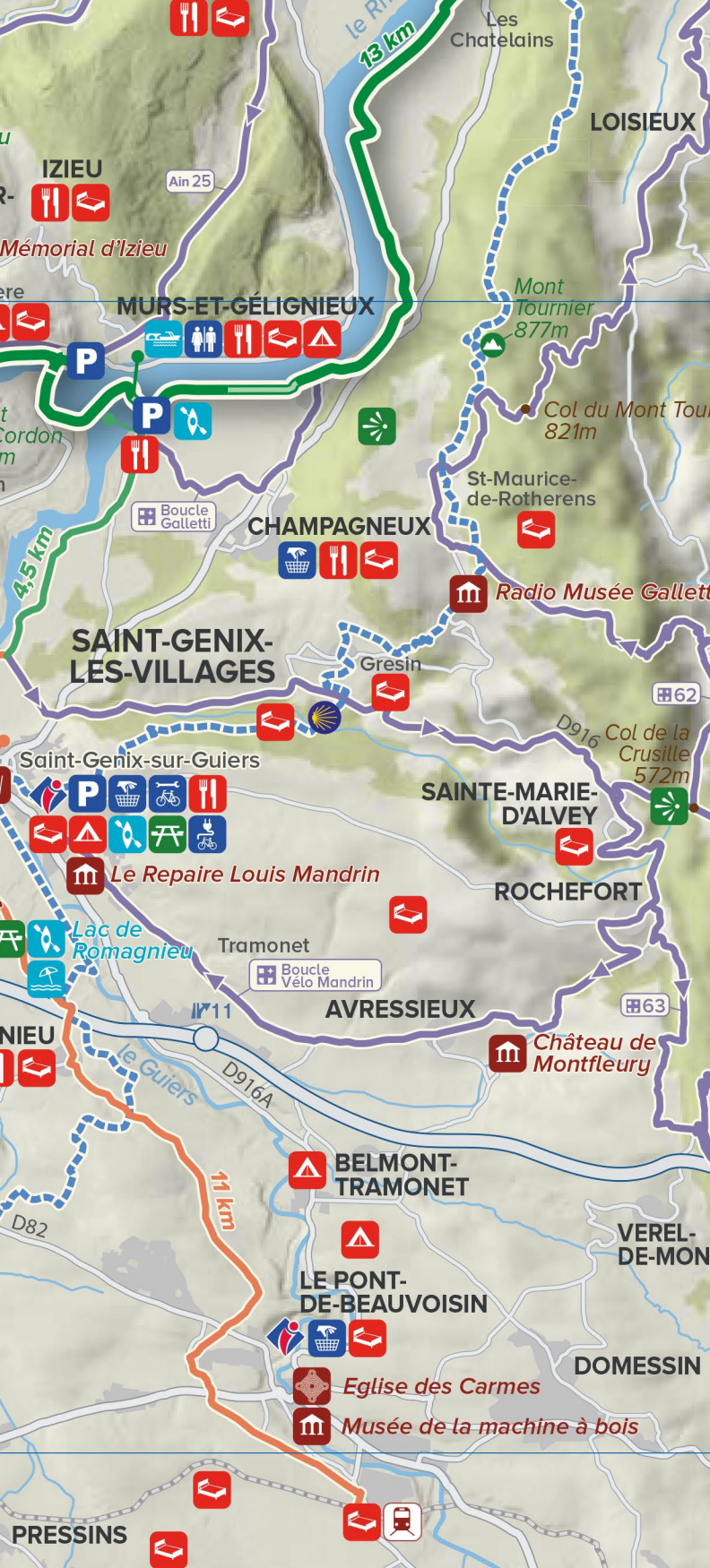
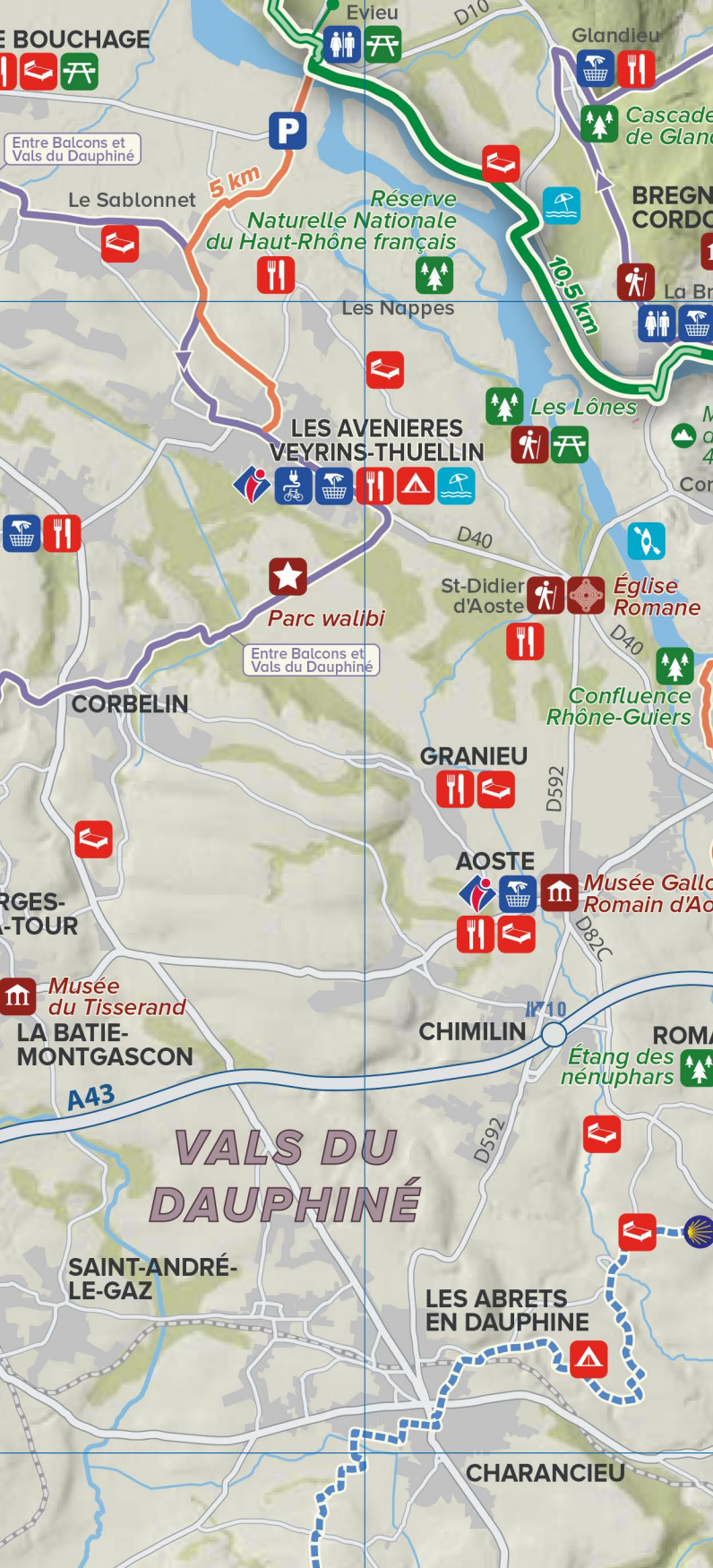
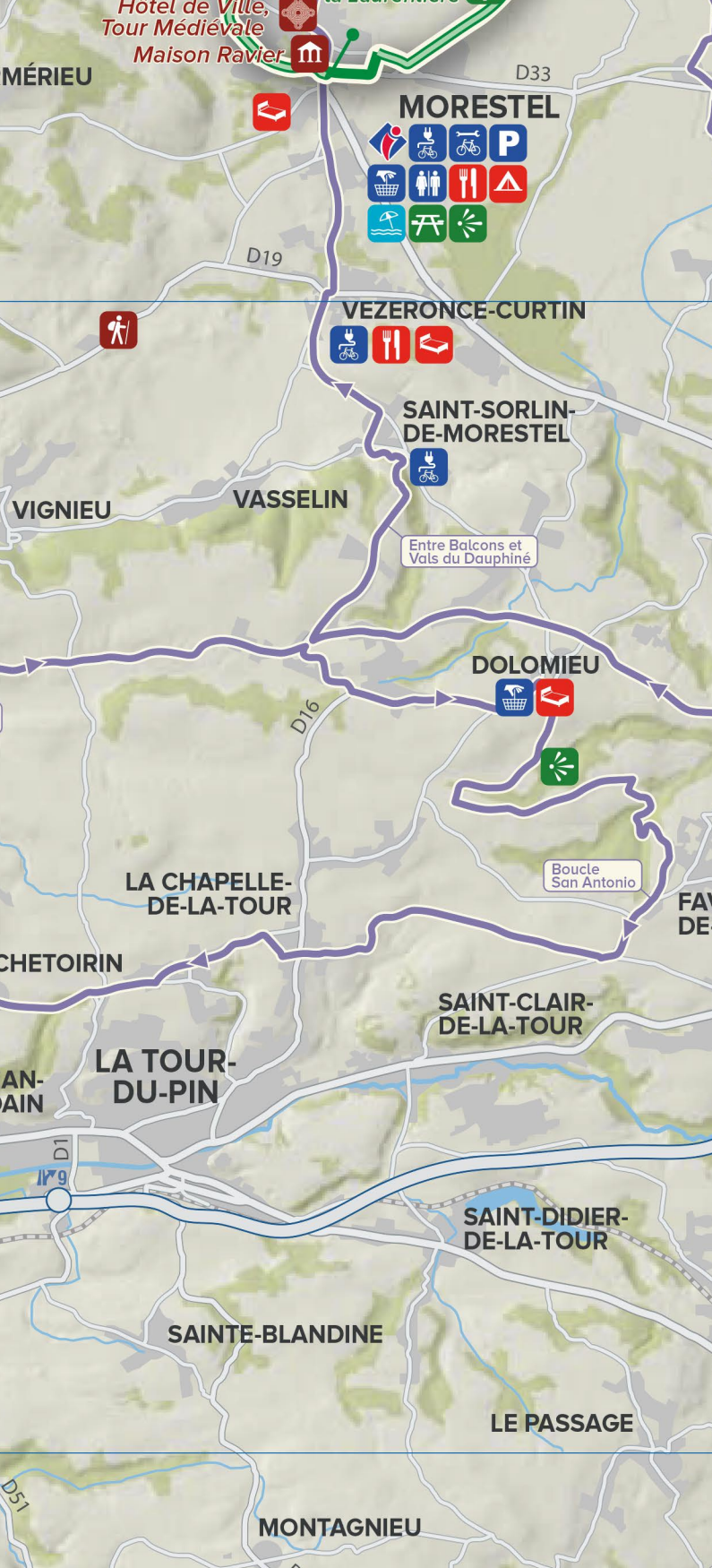
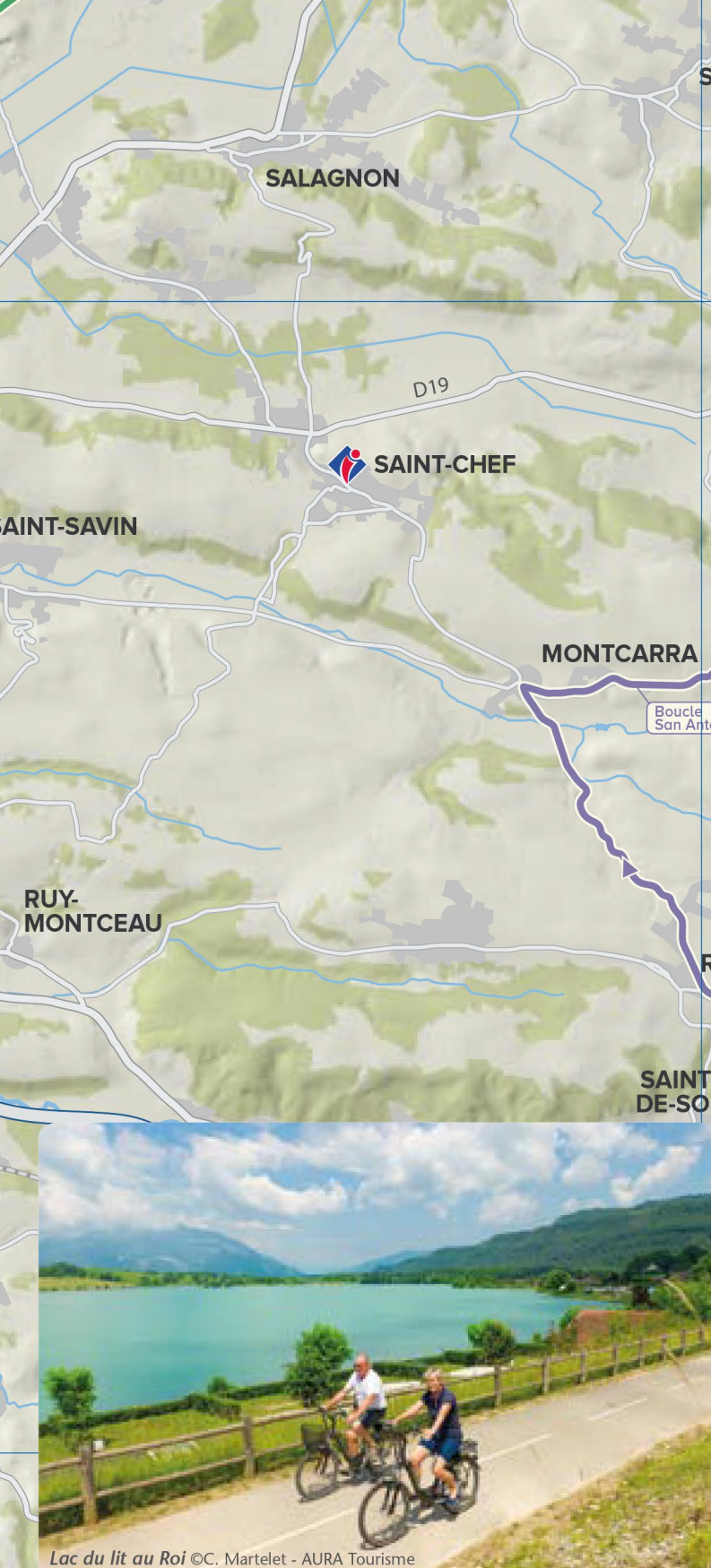
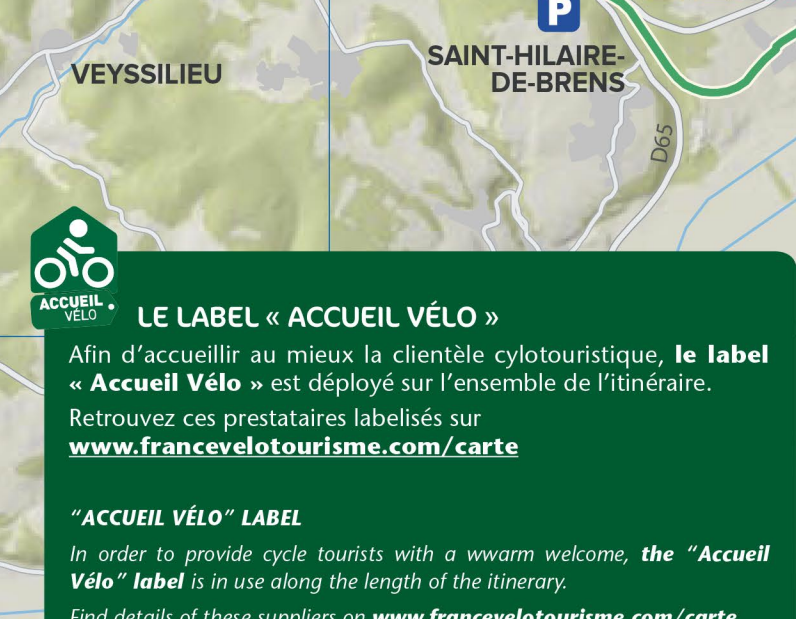
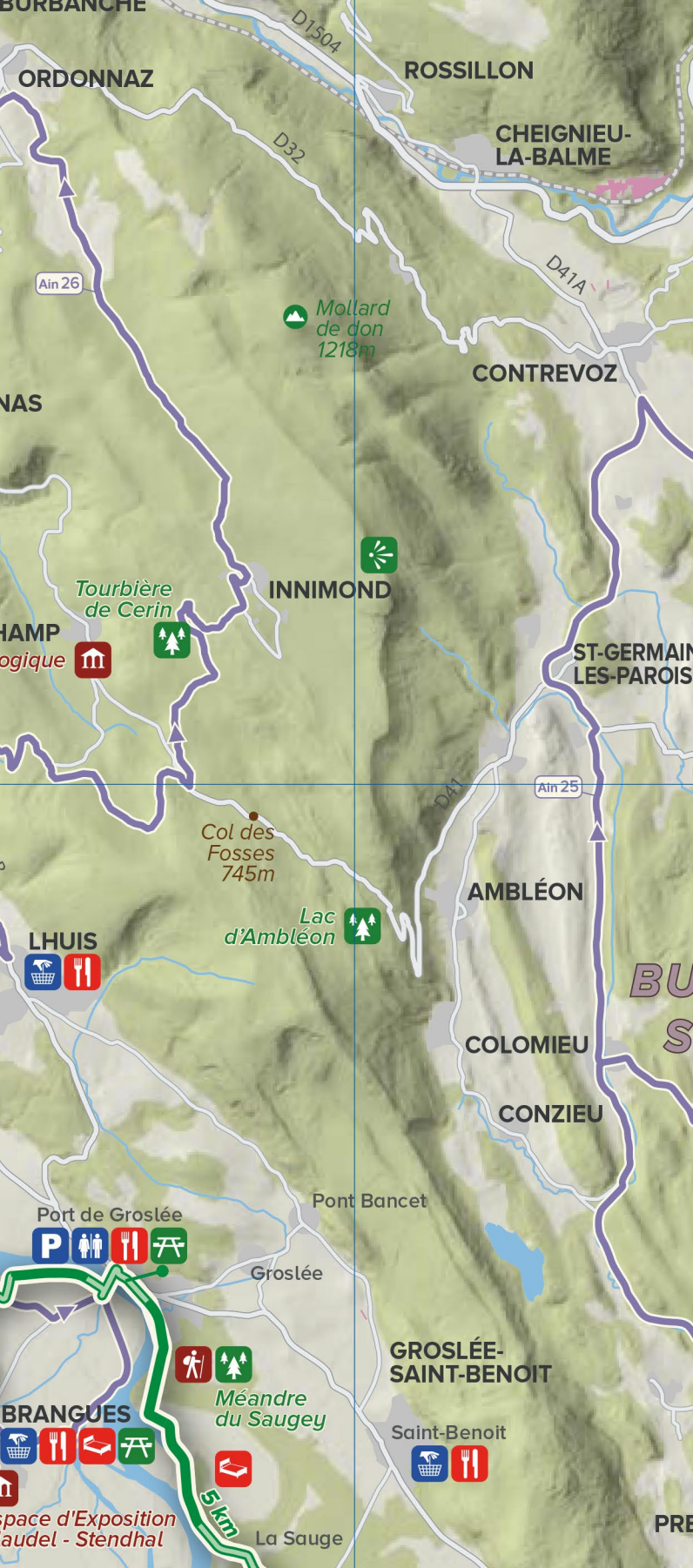
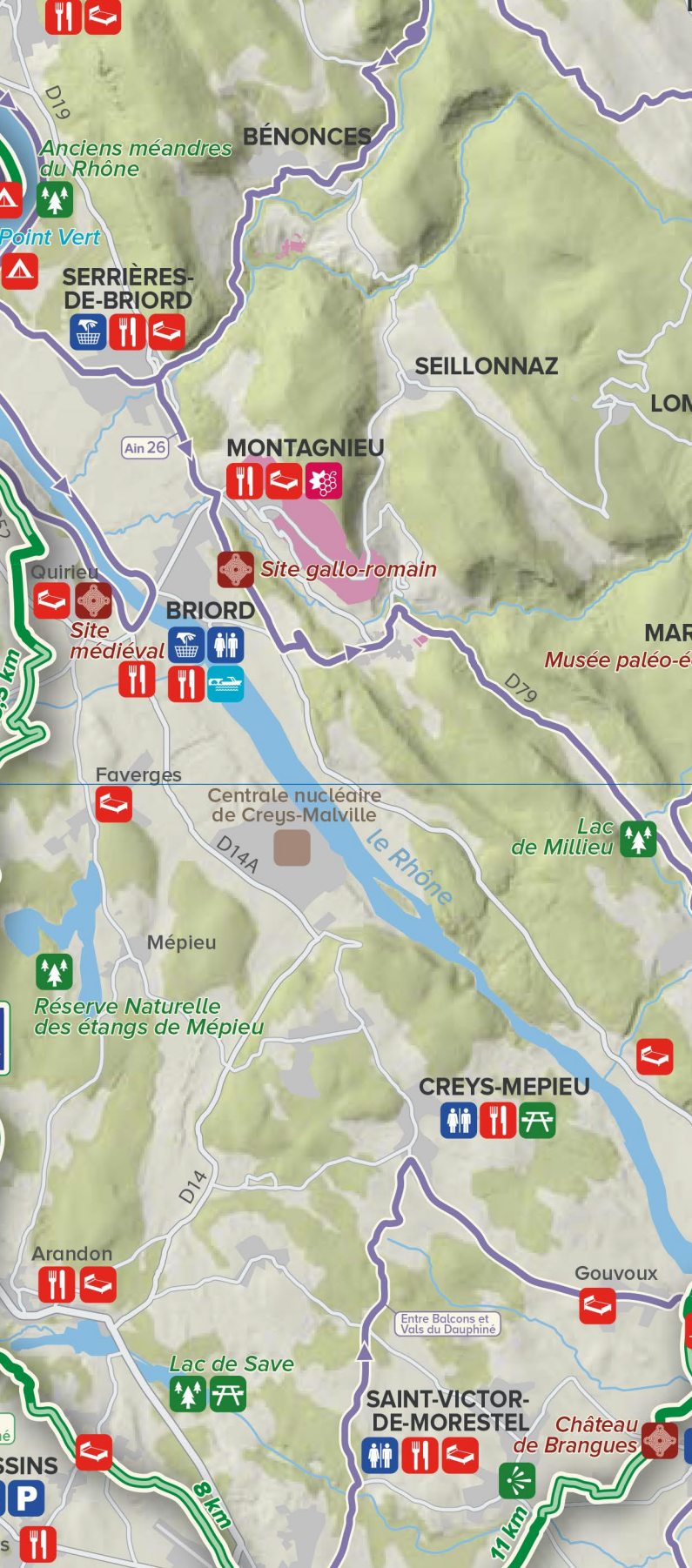
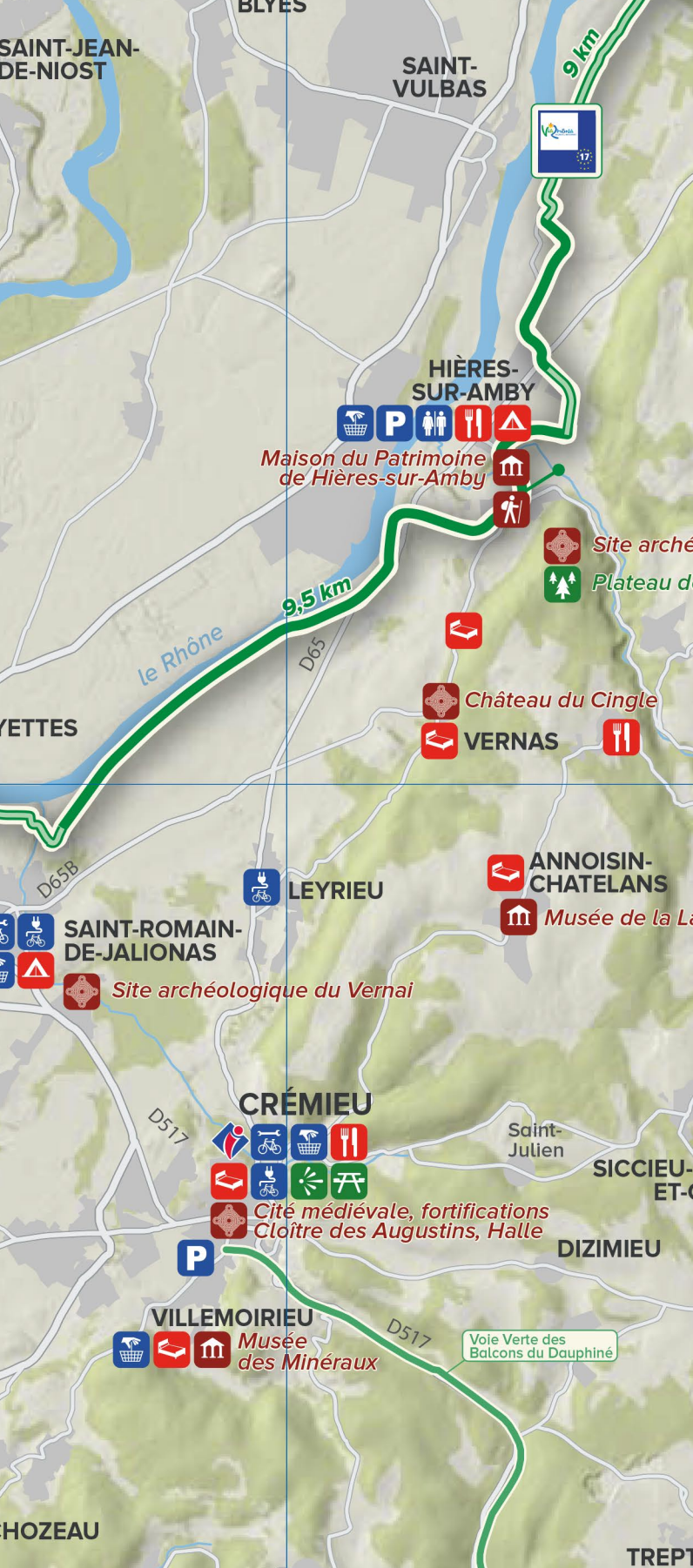
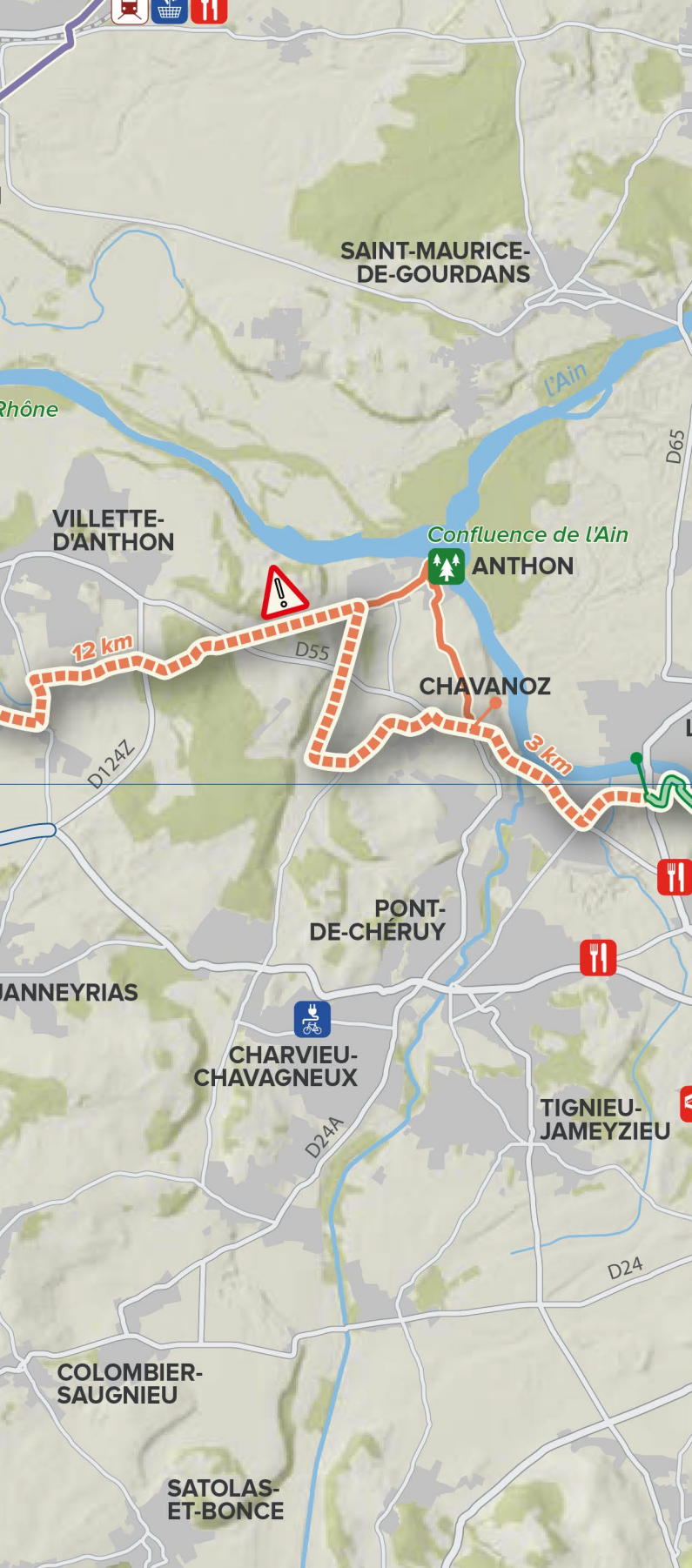
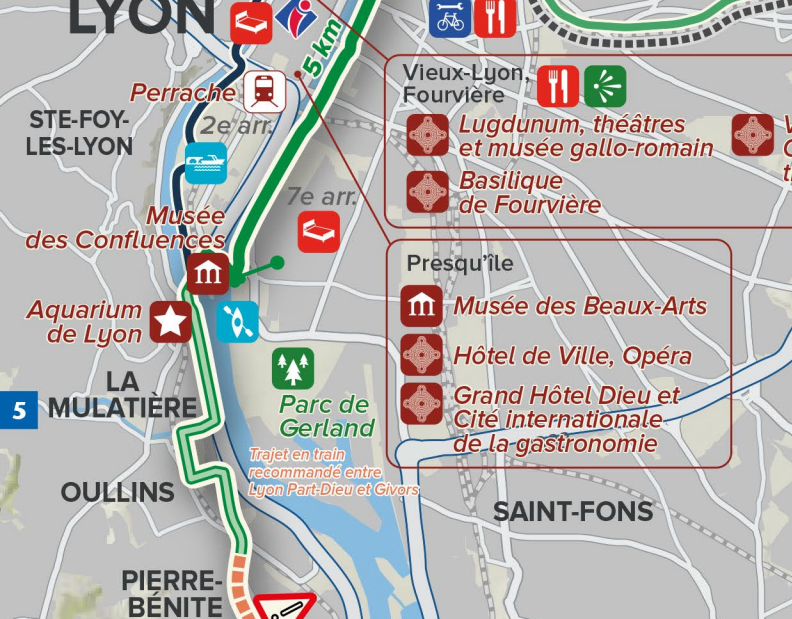
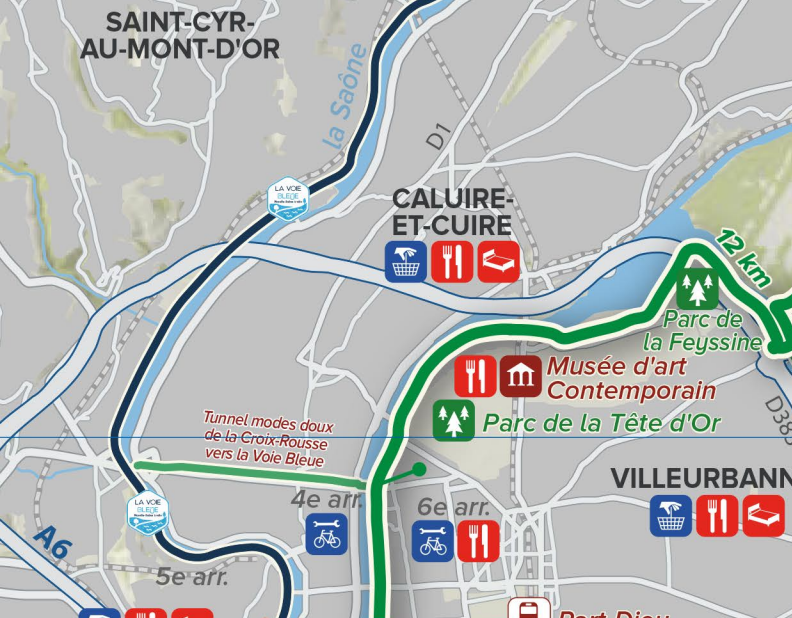
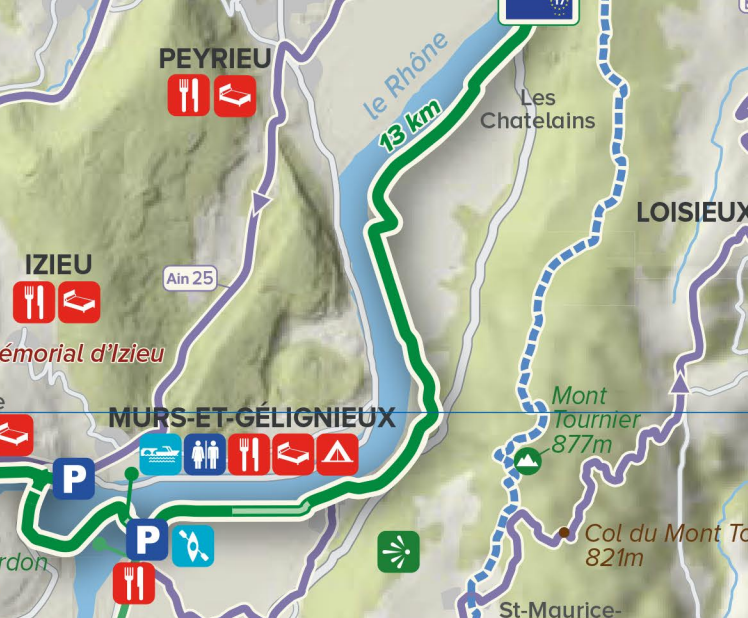
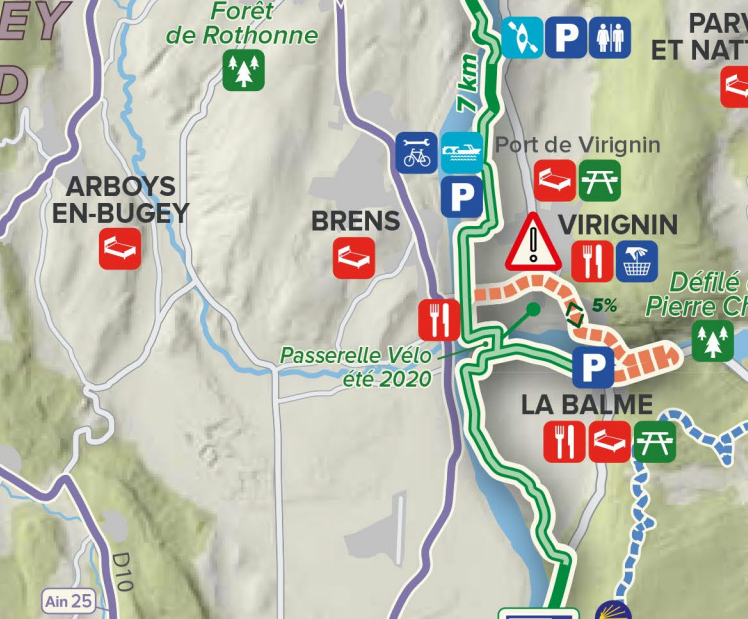
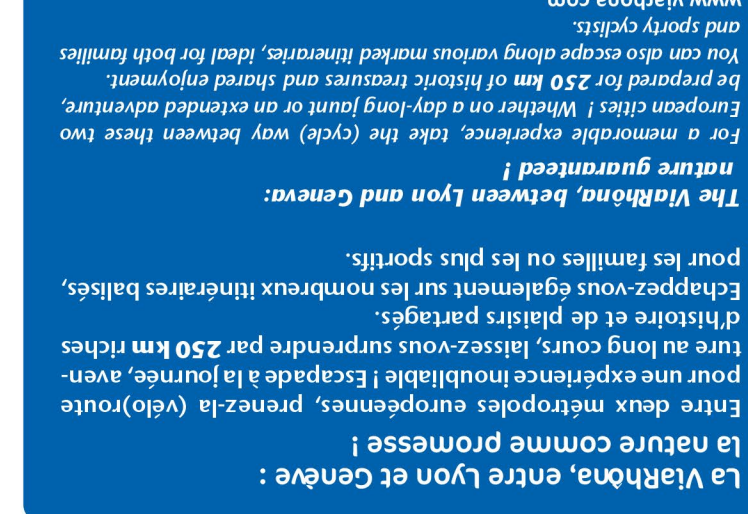
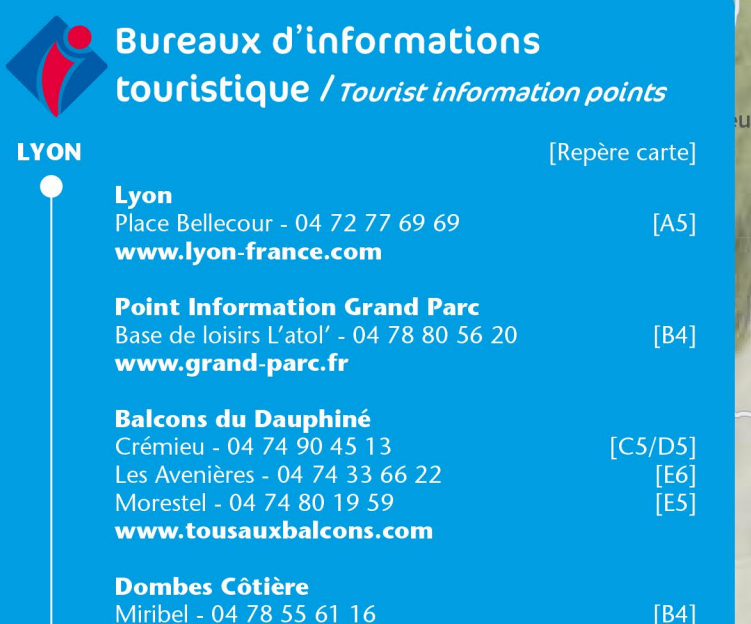




Les boucles vélos



**Bureaux d'information  
touristique / Tourist information**







[illegible][illegible]

The map shows the Anney region with numerous towns and villages. Key features include:


- Towns and Villages:** Annecy, Sillingy, Epagny-Metz-Tessy, Argonay, Naves-Parmelan, Veyrier-du-Lac, Menthon-Saint-Bernard, Talloires-Montmin, Saint-Jorioz, Quintal, Chapeiry, Boussy, Rumilly, Massingy, Bloie, Entrelacs, Conjux, Chanaz, Vions, Culoz, Ruffieux, Serrières-en-Chautagne, Motz, Lornay, Vallières-sur-Fier, Hauteville-sur-Fier, Saint-Eusèbe, Nonlard, Poisy, Lovagny, Chavanod, Marcellaz-Albanais, Etercy, Moye, Sales, Thusy, Sous-Clément, Droisy, Crempigny-Bonneguette, Vers, Chateaufort, Angletfort, Culoz, Vions, Chanaz, Conjux.
- Geographical Features:** Lac d'Annecy, Mont Clergeon (1025m), Col du Sapenay (897m), Gorges du Fier, Les jardins secrets, Montagne des Pinns (910m), Grand Colombier (1534m).
- Cycling Routes:** Various numbered routes are shown, including D16, D14, D15, D17, D18, D19, D20, D21, D22, D23, D24, D25, D26, D27, D28, D29, D30, D31, D32, D33, D34, D35, D36, D37, D38, D39, D40, D41, D42, D43, D44, D45, D46, D47, D48, D49, D50, D51, D52, D53, D54, D55, D56, D57, D58, D59, D60, D61, D62, D63, D64, D65, D66, D67, D68, D69, D70, D71, D72, D73, D74, D75, D76, D77, D78, D79, D80, D81, D82, D83, D84, D85, D86, D87, D88, D89, D90, D91, D92, D93, D94, D95, D96, D97, D98, D99, D100.
- Points of Interest:** Aéroport Annecy-Mont-Blanc, Château de Montrottier, Espace L'éveil des Sens, Musée Galien-Romain, Portout, Collège de la Chambotte, Saint-Germain-le-Chambotto, Collège de la Chambotte, Collège de la Chambotte, Collège de la Chambotte.

The map also includes a legend for the 'Accueil Vélo' label, which identifies locations offering bicycle-friendly services such as accommodation, restaurants, repair shops, and information centers.







Voie verte / Green route



Voie partagée ou bandes cyclables / Section on low traffic road



Route à fort trafic Road with high traffic, caution!

  
 0 ————— 2 km  
 1 : 75 000

---

**Facile Plus Difficile**

● **Liaison cycle / cycle link**

● **Boucle vélo balisée / Marked bike loop**

● **G.TJ (Grande Traversée du Jura)**

● **Voie Bleue, Moselle-Saône à vélo (V50)**

- ..... Saint-Jacques-de-Compostelle / GR65
- ..... Saint-Jacques-de-Compostelle / ViaJacobi
- ..... Liaison Rhônexpress

### HÉBERGEMENTS ET SERVICES

- Bureau information touristique**  
*Tourist information points*
- Camping - Campsite**
- Hébergement d'étape**  
(hôtel, chambre d'hôte, gîte d'étape)  
*Hotel, Bed and breakfast*
- Restaurant - Catering**
- Aire de pique-nique**  
*Picnic area*
- Loueur, réparateur de vélo**  
*Bike rental and repair*
- Recharge vélo électriques**  
*Electric bike recharge*
- Parking - Parking place**
- Épicerie/ Boulangerie**  
*Grocery shop / Boulangerie*
- Toilettes isolées**
- Gare SNCF - Railway station**
- Aéroport - Airport**

### ACTIVITÉS ET DÉCOUVERTES

- Bellevuedé - Viewpoint**
- Patrimoine naturel**  
*Remarkable natural site*
- Baignade / plage - Swimming area**
- Port de plaisance - Marina**
- Activités nautiques - Water activities**
- Sentier thématique - Heritage discovery path**
- Site Patrimoine - Heritage site**
- Site Touristique - Touristic site**
- Maison thématique, Musée**  
*Museum and themed center*
- Sommet - Summit**
- Vignoble - Vineyards**